

CAUTION: TRACINGS ARE NOT TO SCALE,
FOR VISUAL APPRECIATION ONLY.

Folio

NM 054/24



NC / NE

Chart No.

02

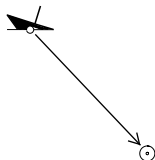
PREVIOUS UPDATE

034/24

28 FEB 2019

206

20°45'



070° 45'

Caution: Some computer printers might distort the tracings. Users are advised to check and if necessary, adjust settings on their printers.

Folio
02

NM 054/24

PREVIOUS UPDATE

NE 15 DEC 2022

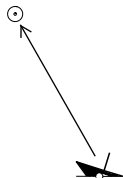


NC / NE

15 DEC 2022

Chart No.

253 (INT 7328)



20°30'

071° 00'

Caution: Some computer printers might distort the tracings. Users are advised to check and if necessary, adjust settings on their printers.

Folio
02

NM 054/24

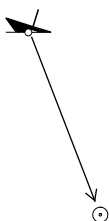
PREVIOUS UPDATE
031/24



NE / NE
30 APR 2023

Chart No.
292 (INT 7021)

21°00'



071° 00'

Folio
02

NM 054/24

PREVIOUS UPDATE
031/24



NC / NE

15 APR 2018

Chart No.

21



20°00'

072° 00'

Folio
05

NM 055/24

PREVIOUS UPDATE
175/22




NC / NE
15 OCT 2017

Chart No.
301

21°00'

PA



088° 30'

Folio

05

NM 055/24

PREVIOUS UPDATE
114/23



NC / NE

31 MAR 2020

Chart No.

351 (INT 7419)

21°00'



088° 30'

Folio

05

NM 055/24

PREVIOUS UPDATE

176/23



NC / ~~NE~~

15 APR 2017

Chart No.

31 (INT 756)

20°00'

088° 00'

